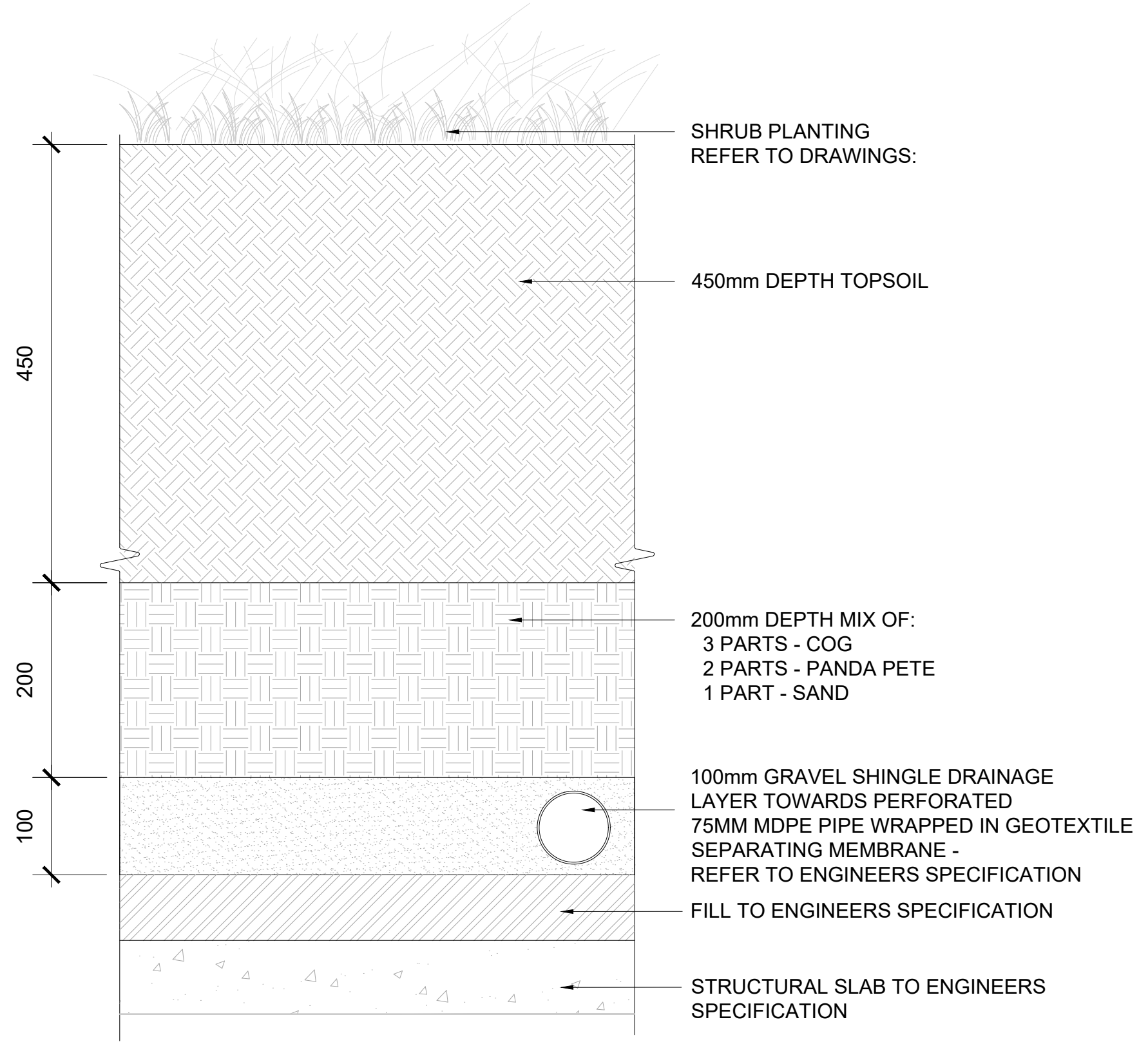


NOTE
 ALL DIMENSIONS TO BE CHECKED ON SITE
 NO DIMENSIONS TO BE SCALED FROM THIS DRAWING
 THIS DRAWING IS TO BE READ IN CONJUNCTION WITH
 RELEVANT CONSULTANTS DRAWINGS
 NO PART OF THIS DOCUMENT MAY BE RE-PRODUCED OR
 TRANSMITTED IN ANY FORM OR STORED IN ANY RETRIEVAL
 SYSTEM OF ANY NATURE WITHOUT THE WRITTEN PERMISSION
 OF THE LANDSCAPE ARCHITECT AS COPYRIGHT HOLDER EXCEPT
 AS AGREED FOR USE ON THE PROJECT FOR WHICH THE
 DOCUMENT WAS ORIGINALLY ISSUED.
 FOR DRAWING INDEX, GENERAL NOTES, REFER TO
 DWG L1-001

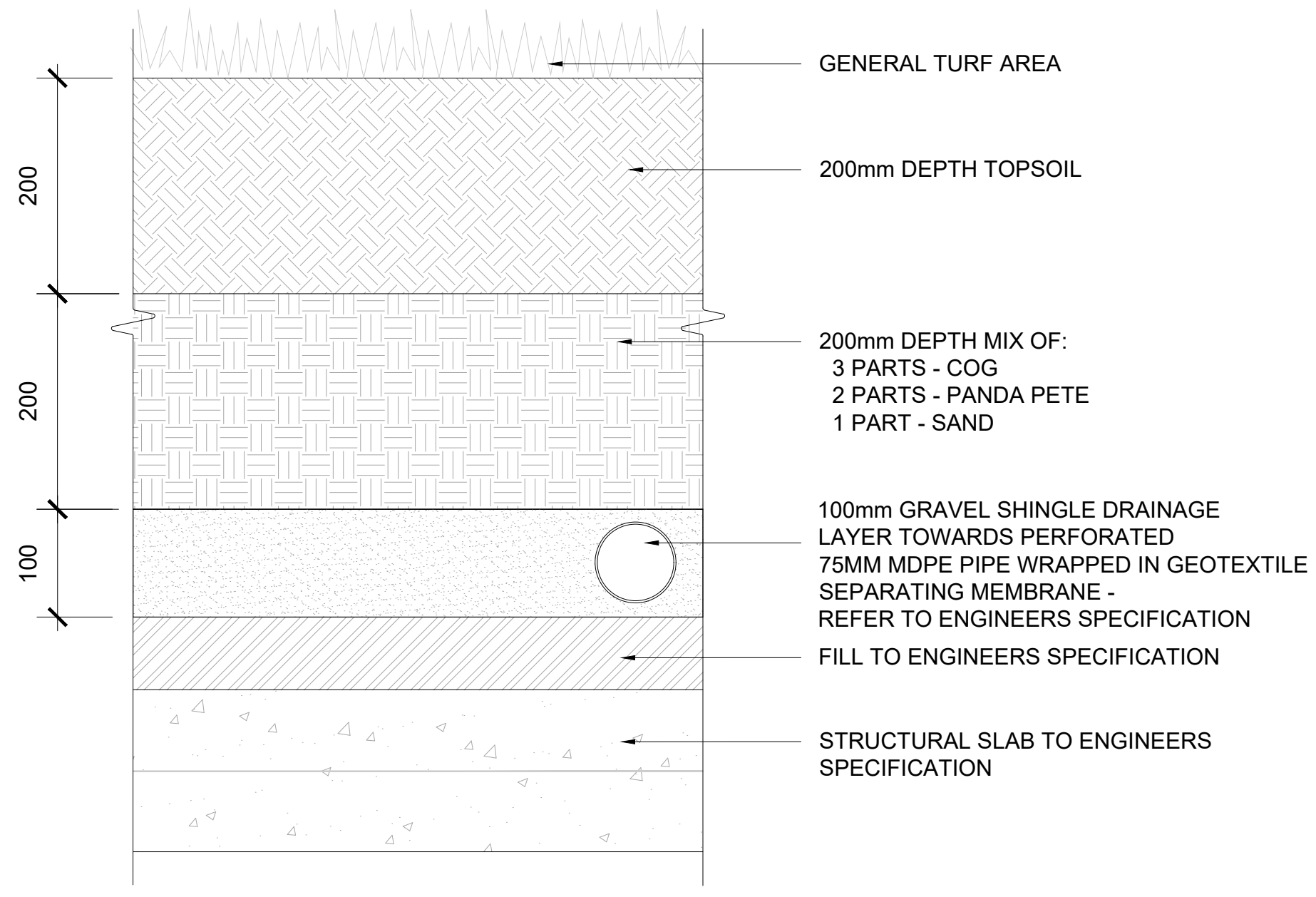
CLIENT:

ATLAS GP LIMITED

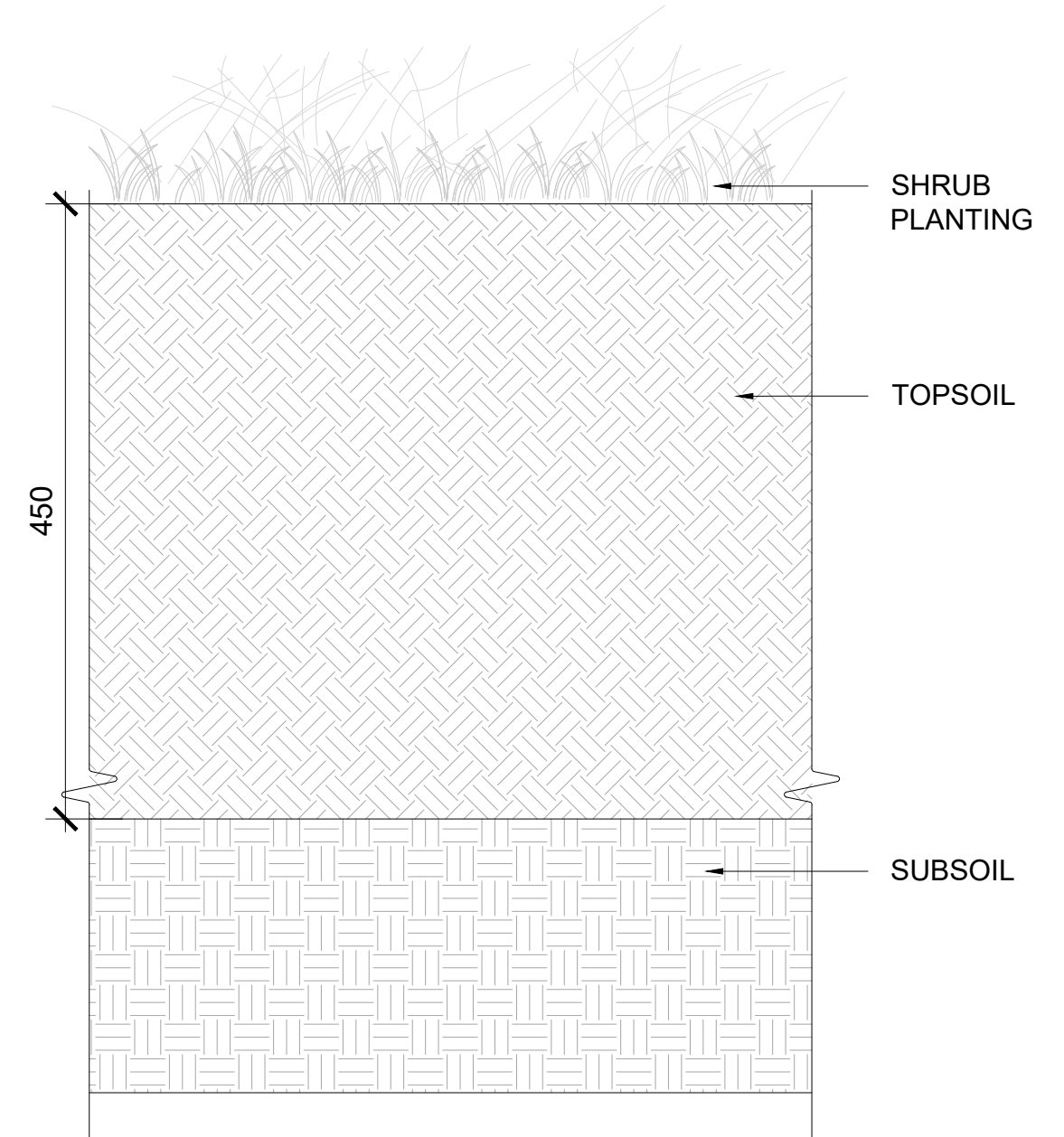
ARCHITECTS:



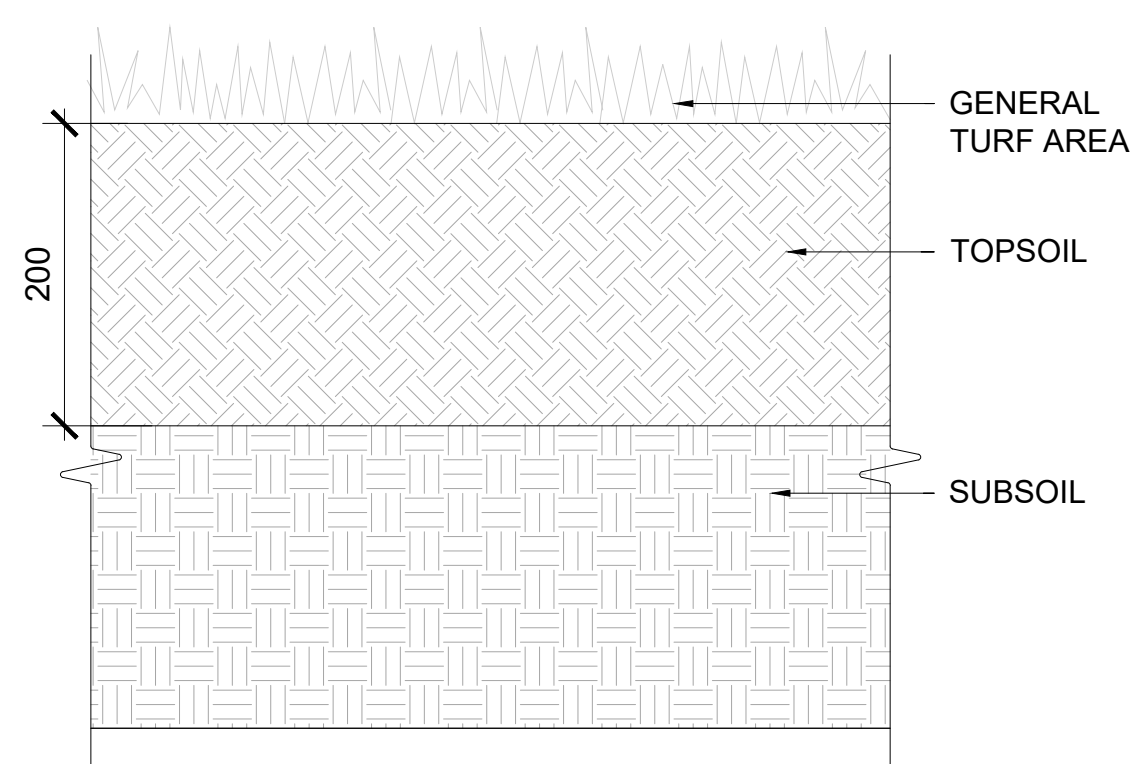
01 TYPICAL SHRUB SOIL PROFILE ON SLAB
 SCALE: 1:5@A1



02 TYPICAL TURF SOIL PROFILE ON SLAB
 SCALE: 1:5@A1



03 TYPICAL SHRUB SOIL PROFILE
 SCALE: 1:5@A1



04 TYPICAL TURF SOIL PROFILE
 SCALE: 1:5@A1

| | | | |
|--|--|--|--|
| | | | |
| | | | |
| | | | |
| | | | |

| REVISIONS | | | |
|-----------|----------|------------|-------------|
| Job No. | 18A5A | Drawn By | Author |
| Dwg No. | A-L1-906 | Checked By | Checker |
| Scale | @A1 | Date | AUGUST 2022 |

| JOB DESCRIPTION | |
|-----------------|-------------------------------|
| Site | FORMER AVID TECHNOLOGY SITE |
| Project | CARMANHALL ROAD SHD 2022 |
| Title | SOFT LANDSCAPE DETAILS 1 OF 2 |